



**Schedule C1: Map of the ILUA Area**


**INDIGENOUS LAND USE AGREEMENT**

**VIA2013/002  
Petroleum Exploration  
Permits (PEPs) 170, 172 & 173**

-  VIA2013/002
-  Petroleum Exploration Permit (PEP)

Map created by: Geospatial Services,  
National Native Title Tribunal (08/03/2013)  
Agreement boundary data compiled by the NNTT from  
data sourced from DSE (Vic).  
Petroleum tenure sourced from Department of Primary  
Industries, VIC (March 2013)  
Topographic image data is © Commonwealth of Australia  
and is used under licence from Geoscience Australia, 2008.  
NOTE: Topographic images should be used as a guide only.

© Commonwealth of Australia 2013  
The Registrar, the National Native Title Tribunal and its staff, members and  
agents and the Commonwealth (collectively the Commonwealth) accept no  
liability and give no undertakings, guarantees or warranties concerning the  
accuracy, completeness or fitness for purpose of the information provided.  
In return for you receiving this information you agree to release and  
indemnify the Commonwealth and third party data suppliers in respect of all  
claims, expenses, losses, damages and costs arising directly or indirectly  
from your use of the information and the use of the information you obtained by  
any third party.



**Location Diagram**

